

**BIDDING OPENS:** Tues. 1 Nov 2022

**BIDDING CLOSES:** Thurs Nov 3, 2022



***NE33-81-1-W6 - 156.92 acres 13018 Twp Rd 820***

***Approximately 137 cultivated acres***

***Older home & outbuildings***

Sale Managed by:

**TEAM**  
**AUCTIONS**  
Sekura Auctions Since 1966

Head Office - Drayton Valley, AB  
780-542-4337  
780-834-6888 - Fairview Office

Real Estate Services by:

Moore's Agri-Trade Ltd  
Breton, AB  
780-898-0729



# Highlights of Real Estate Auction Terms

- 1. UNRESERVED:** The seller has agreed to accept the highest bid regardless of price. Property will sell to the highest bidder without minimum or reserve.
- 2. AGENT OF THE SELLER:** Real Estate Brokerage (Moore's Agri-Trade Ltd) acts only as agent of the seller and not as agent of the Buyer. They will provide prospective buyers with all facts known to the agent that will or may affect the marketability or value of the property.
- 3. NO WARRANTY:** The Buyer shall accept the Property as-is where-is and specifically agrees that neither the Seller, Auctioneer or Realtor makes any representations or warranties of any kind as to the condition or fitness of the Property, environmental or otherwise, or any improvements thereon.
- 4.** It is the **RESPONSIBILITY OF ALL BIDDERS** to review all information provided, including "Property Information Package" from the Real Estate Brokerage and the terms of this auction. All information provided is meant as a guide only. Bidders shall have satisfied themselves as to the descriptions, location and condition of the property prior to bidding. If clarification is required, it is the bidder's responsibility to obtain clarification from Real Estate Brokerage **prior to bidding**.
- 5. GST:** Bid price does not include any applicable GST unless announced otherwise by auctioneer.
- 6. DEPOSIT:** Immediately at the close of bidding the successful bidder will make a **NON REFUNDABLE** deposit payable to the real estate brokerage (as listed in the Property Information Package) in the form of a bank draft or other approved payment. Amount is listed in Property Info Package/or as announced by auctioneer.
- 7. PURCHASE CONTRACT:** The Real Estate Purchase Contract that applies to each property will be available for inspection prior to the auction. Title(s) will be clear of encumbrances except those which are to remain on the title. All bidders agree that, should their bid be accepted, they will complete and be bound by the terms of the purchase contract. Buyer will pay the balance of the purchase price to their lawyer on or before Completion Day. Possession will be in accordance with the terms of the Purchase Contracts. **Note: These contracts will not be subject to any buyer's conditions.**

**\*\*TEAM SEKURA AUCTION MAIN SALE TERMS ALSO APPLY.**

## **NOTE TO BIDDERS**

- When registering to bid you will be required to have a Letter of Confirmation of Funds from your bank. Letter of Confirmation must be on Bank Letterhead with your name & or company name & amount of funds you have access to that you wish to spend up to. This letter of confirmation will have to be emailed to TEAM Auctions.
- Internet Bidding Fees: 5% up to a max of \$1,500 per item
- If you are the successful bidder, to meet the obligations set by the federal government, you will be asked to verify your identification. You will also need to provide us with your lawyer info to complete the real estate transaction.

## **HIGHLIGHTS OF PURCHASE CONTRACT**

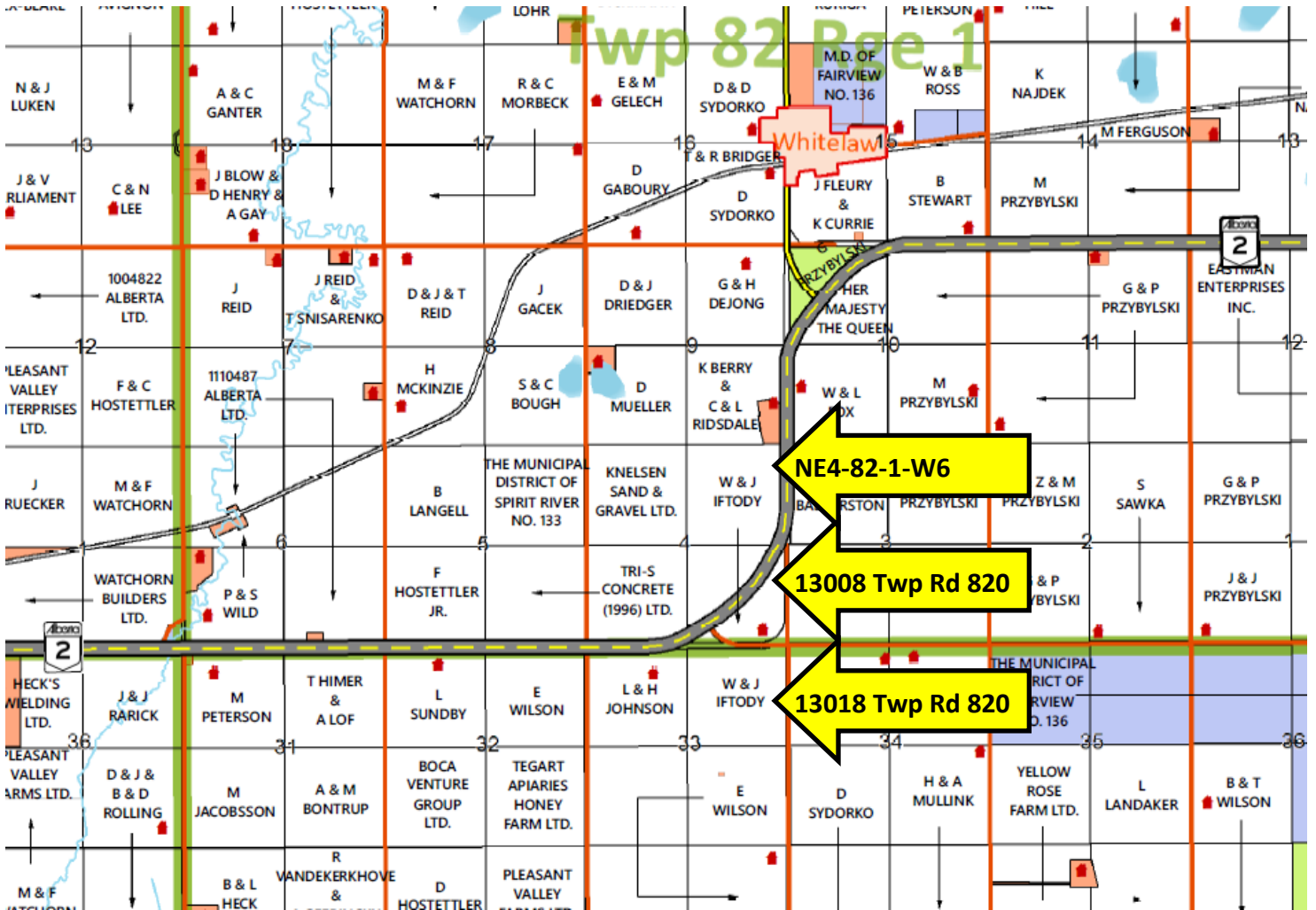
<b>Completion Day</b>	<b>December 2, 2022</b>
<b>Deposit</b>	<b>\$ 20,000 (non-refundable) per quarter by bank draft or approved payment payable to Moore's Agri-Trade Ltd due from successful bidder upon close of bidding / signing of purchase contract.</b> Cash and virtual currency will not be accepted.
<b>Included Goods</b>	
<b>Excluded Goods</b>	
<b>Conditions</b>	There are no Buyer Conditions. Bidders must know that they are satisfied with the property and that their financing is secured.
<b>Additional Terms</b>	<ul style="list-style-type: none"><li>The property sells as is with no warranties of any kind whatsoever as to the conditions or fitness of the Property, environmental or otherwise.</li><li>No Real Property Report will be provided.</li><li>Fences may or may not be on property lines</li><li>home and most of the out buildings are of no value . The condition of the septic (believe to be open discharge) is unknown</li></ul>

Copy of Purchase Contract is available - call 780-898-0729

**Contract must be signed by successful bidder upon bidding closing**

**teamauctions.com**

# Location

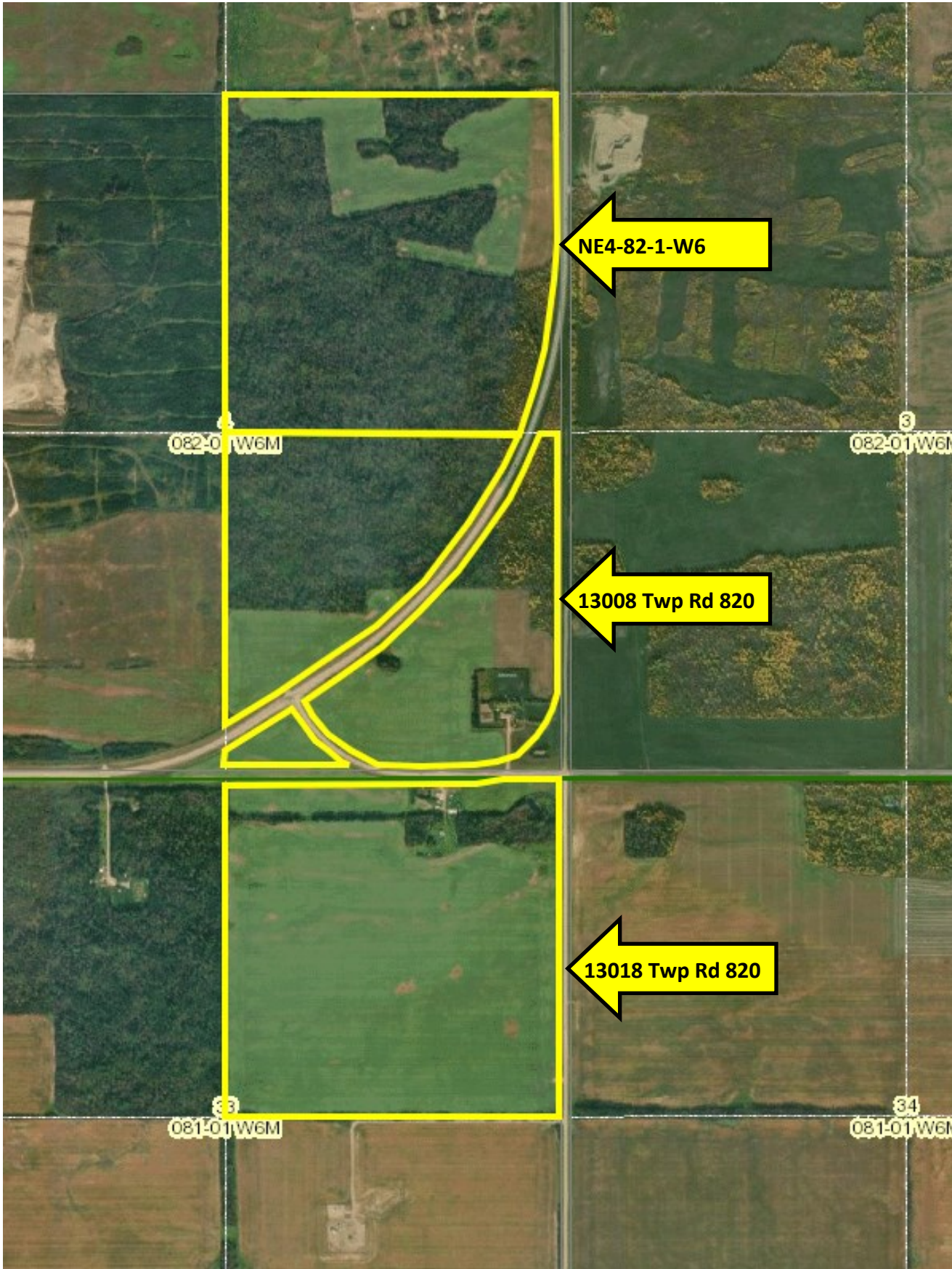


**Buy 1, 2 or all 3 quarters!!**


- **SE4-82-1-W6 - 138.33 acres 13008 Twp Rd 820**
- **NE4-82-1-W6 - 153.98 acres**
- **NE33-81-1-W6 - 156.92 acres 13018 Twp Rd 820**

Municipal Address	13008 Twp Rd 820	On Hwy 2	13018 Twp Rd 820
Municipality	MD of Fairview	MD of Fairview	MD of Fairview
Legal Description	SE4-82-1-W6	NE4-82-1-W6	NE33-82-1-W6
Land Size	138.33 acres	153.98 acres	156.92 acres
Land Use Zoning	AG1	AG1	AG1
Property Taxes	\$3,297.22	\$120.73	\$1,633.23
Deposit	\$20,000	\$20,000	\$20,000
Possession	2 December, 2022	2 December, 2022	2 December, 2022

# AERIAL



# AERIAL - NE33-81-1-W6 13018 Twp Rd 820



Legal Description	NE33-82-1-W6
Land Size	156.92 acres
Land Use Zoning	AG1
Property Taxes	\$1,633.23 (2022)
Deposit	\$20,000
Possession	2 December, 2022

156.92 acres with old farm site. The home and most of the out buildings are of no value with the exception of the 40x60 flat topped shop with 220 wiring and dirt floor.

There is a water cistern, located west of the home. Size is believed to be 3,000 gallons, but that is unconfirmed. The sewer is open discharge—condition is unknown. Power and natural gas are on the property.

Approximately 137 +/- cultivated acres.

# Property Photos



# Property Photos



# Property Photos



the 40x60 flat topped shop with 220 wiring and dirt floor.



There is a water cistern, located west of the home. Size is believed to be 3,000 gallons, but that is unconfirmed. The sewer is open discharge—condition is unknown. Power and natural gas are on the property.



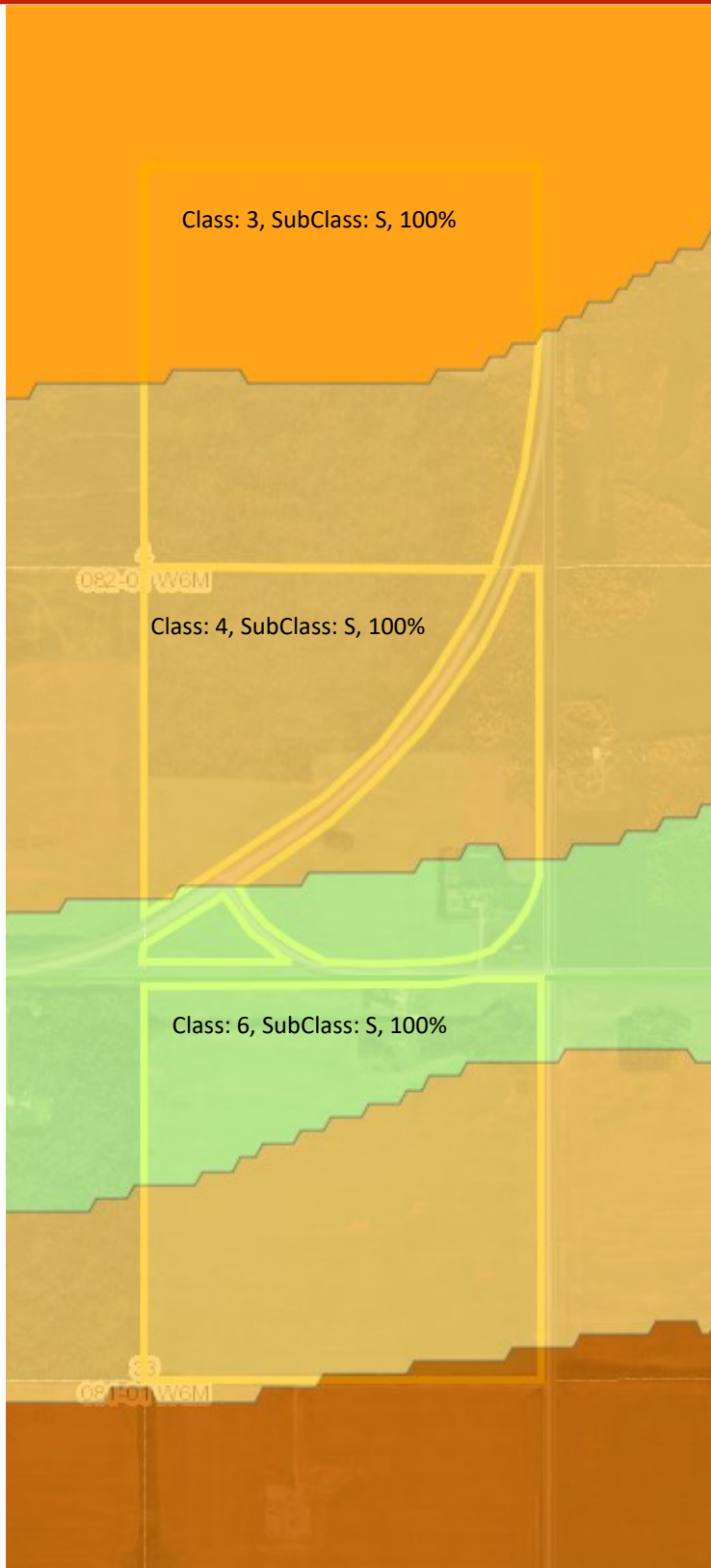
# Property Photos



Old farm site. The home and most of the out buildings are of no value  
Yardsite is serviced with water cistern, natural gas & power.  
Septic is open discharge - condition is unknown.



# Soil Map



**AGRICULTURAL SOIL CLASSIFICATION:** The Agriculture layer shows the varying potential of a specific area for agricultural production. It indicates the classes and subclasses according to the Soil Capability Classification of Agriculture, which is based on characteristics of the soil as determined by soil surveys. The mineral soils are grouped into 7 classes and 13 subclasses according to the potential of each soil for the production of field crops. Organic soils are not a part of the classification and are shown as a single separate unit (0).

## 1.2 AGRICULTURAL SOIL CLASSES

CLASS DESCRIPTION

1	No significant limitations in use for crops
2	Moderate limitations that restrict the range of crops or require moderate conservation practices.
3	Moderately severe limitations that restrict the range of crops or require special conservation practices
4	Severe limitations that restrict the range of crops or require special conservation practices
5	Very severe limitations that restrict capability in producing perennial forage crops. Improvement practices are feasible.
6	Capable only of producing perennial forage crops and improvement practices are not feasible
7	No capacity for arable culture or permanent pasture
0	Organic Soils (not placed in capability classes)

## 1.3 Agricultural Subclasses

Subclass Description

C	Adverse Climate
D	Undesirable soil structure and/or low permeability
E	Erosion
F	Low Fertility
I	Inundation by streams or lakes
M	Moisture limitations
N	Salinity
P	Stoniness
R	Consolidated bedrock
S	Combinations of subclasses
T	Topography
W	Excess Water
X	Soils having limitations resulting from the cumulative effect of two or more adverse characteristics

# Pipelines and Lease Info



## Low Pressure Pipeline Information

Information

More Info

Attachments

### NATURAL GAS CO-OPERATIVE CONTACT INFORMATION

Data Current To January 1, 2020

Name:	North Peace Gas Co-op Ltd.	
Address:	Box 1239 Fairview, T0H 1L0	
Phone #:	(780) 835-5444	Alternate Phone #:
Website:	<a href="http://www.northpeacegas.ca">http://www.northpeacegas.ca</a>	

**\*\*Pipeline locations are approximate only and do not show actual locations of pipelines\*\***

# TEAM AUCTIONS

Sekura Auctions Since 1966

*Serving Western Canada!*

**BOOK YOUR AUCTION NOW!**

To download the  
**TEAM Auctions App**



**BOOK YOUR AUCTION NOW!**

**Drayton Valley, AB**  
HEAD  
OFFICE  
**(780) 542-4337**

**Fairview, AB**  
NORTHERN  
ALBERTA  
**(780) 834-6888**

**Taber, AB**  
SOUTHERN  
ALBERTA  
**(403) 634-4189**

**Kamloops, BC**  
BRITISH  
COLUMBIA  
**(250) 212-1707**

**VISIT OUR WEBSITE TO VIEW ALL OUR UPCOMING AUCTIONS!**